

STATE OF CALIFORNIA - DEPARTMENT OF TRANSPORTATION
 NORTH REGION
 DIVISION OF ENGINEERING

FUNCTIONAL SUPERVISOR
 K. KEATON

REVISOR
 N. BRUTON
 F. PLAMAS

REVISIONS
 DATE

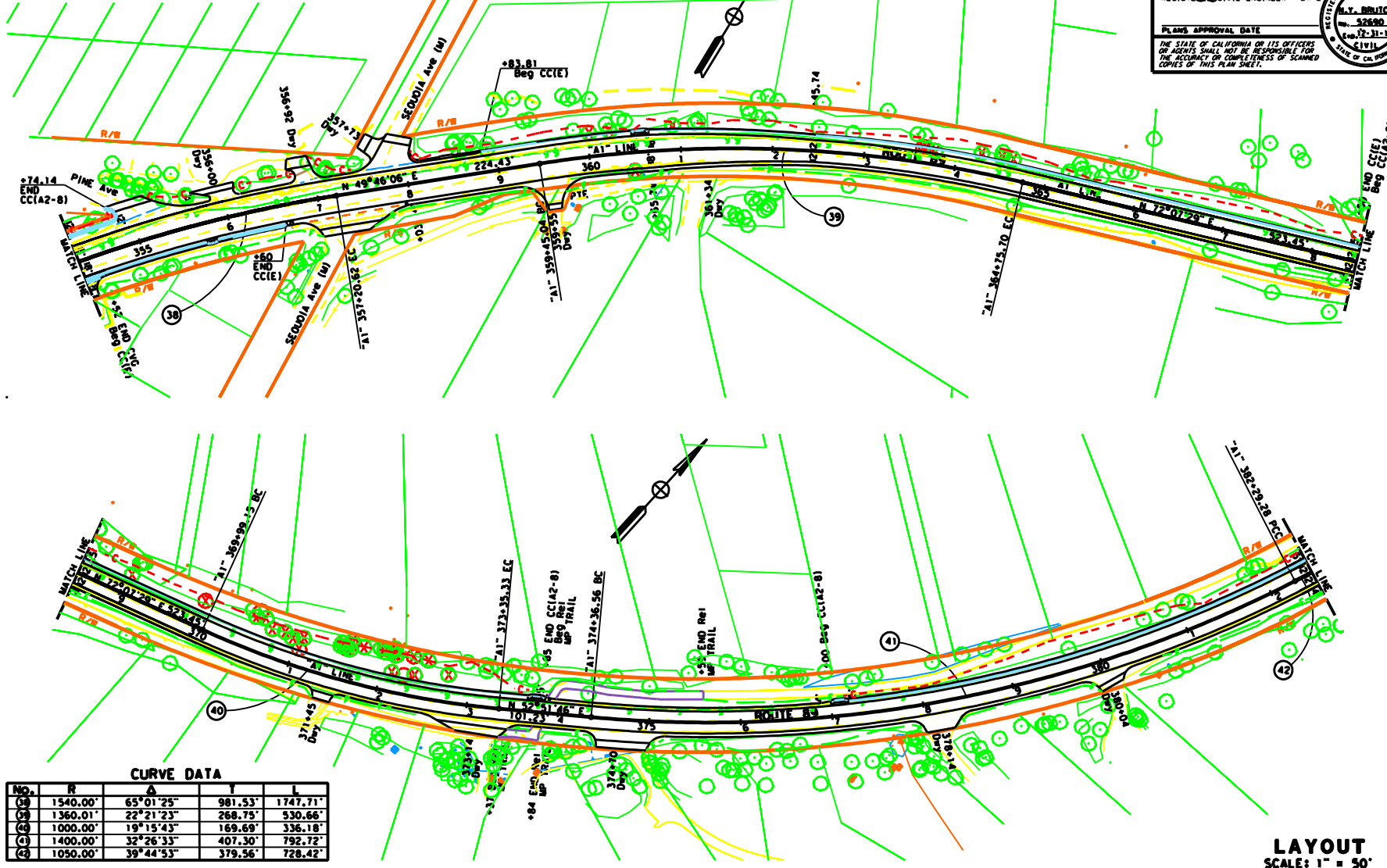
NOTE:
 FOR ACCURATE RIGHT OF WAY DATA, CONTACT
 RIGHT OF WAY ENGINEERING AT THE DISTRICT OFFICE.

Dist	COUNTY	ROUTE	POST MILE	SHEET	TOTAL
03	ED, PIG	89	21.27214	15	15
			TOTAL PROJECT	0.0/18.5	

Manny H. Ponce
 REGISTERED CIVIL ENGINEER
 DATE: 2-24-11
 22-31-11

PLANS APPROVAL DATE
 THE STATE OF CALIFORNIA OR ITS OFFICERS
 OR AGENTS SHALL NOT BE RESPONSIBLE FOR
 THE ACCURACY OR COMPLETENESS OF SCANNED
 COPIES OF THIS PLAN SHEET.

REGISTERED PROFESSIONAL ENGINEER
 M. H. BRUTON
 No. 32690
 Exp. 12-31-13
 CIVIL
 STATE OF CALIFORNIA



LAYOUT
 SCALE: 1" = 50'
L-16

STATE OF CALIFORNIA - DEPARTMENT OF TRANSPORTATION
 NORTH REGION
 DIVISION OF ENGINEERING

FUNCTIONAL SUPERVISOR
 K. KEATON

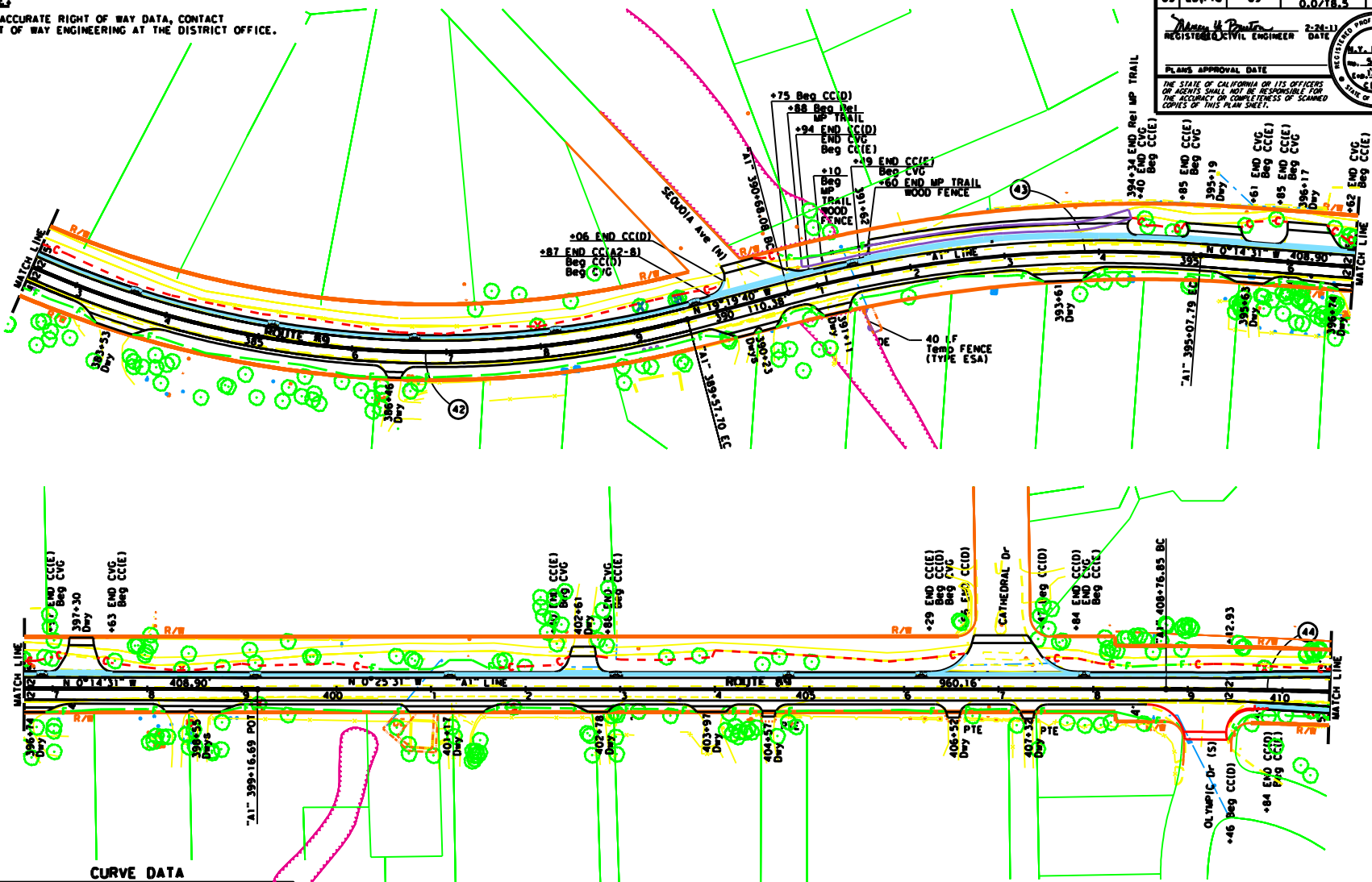
REVISOR
 N. BRUTON
 DATE REVISION
 F. PLAMAS

CALCULATED BY
 DESIGNED BY
 CHECKED BY

NOTE:
 FOR ACCURATE RIGHT OF WAY DATA, CONTACT
 RIGHT OF WAY ENGINEERING AT THE DISTRICT OFFICE.

CURVE DATA

NO.	R	Δ	T	L
(2)	1050.00'	39°44'53"	379.56'	728.42'
(3)	1320.00'	19°05'09"	221.91'	439.71'
(4)	5740.02'	13°29'10"	678.67'	1351.06'



Dis#	COUNTY	ROUTE	POST MILES	SHEET NO.	TOTAL SHEETS
03	ED, Plg	89	21.27214	0.0/18.5	

Manny H. Dauter
 REGISTERED CIVIL ENGINEER DATE 2-28-11
 R.T. BRUTON
 REGISTERED PROFESSIONAL SURVEYOR DATE 12-31-10
 CIVIL
 STATE OF CALIFORNIA

PLANS APPROVAL DATE

THE STATE OF CALIFORNIA OR ITS OFFICERS OR AGENTS SHALL NOT BE RESPONSIBLE FOR THE ACCURACY OR COMPLETENESS OF SCANNED COPIES OF THIS PLAN SHEET.

LAYOUT
 SCALE: 1" = 50'
L-17

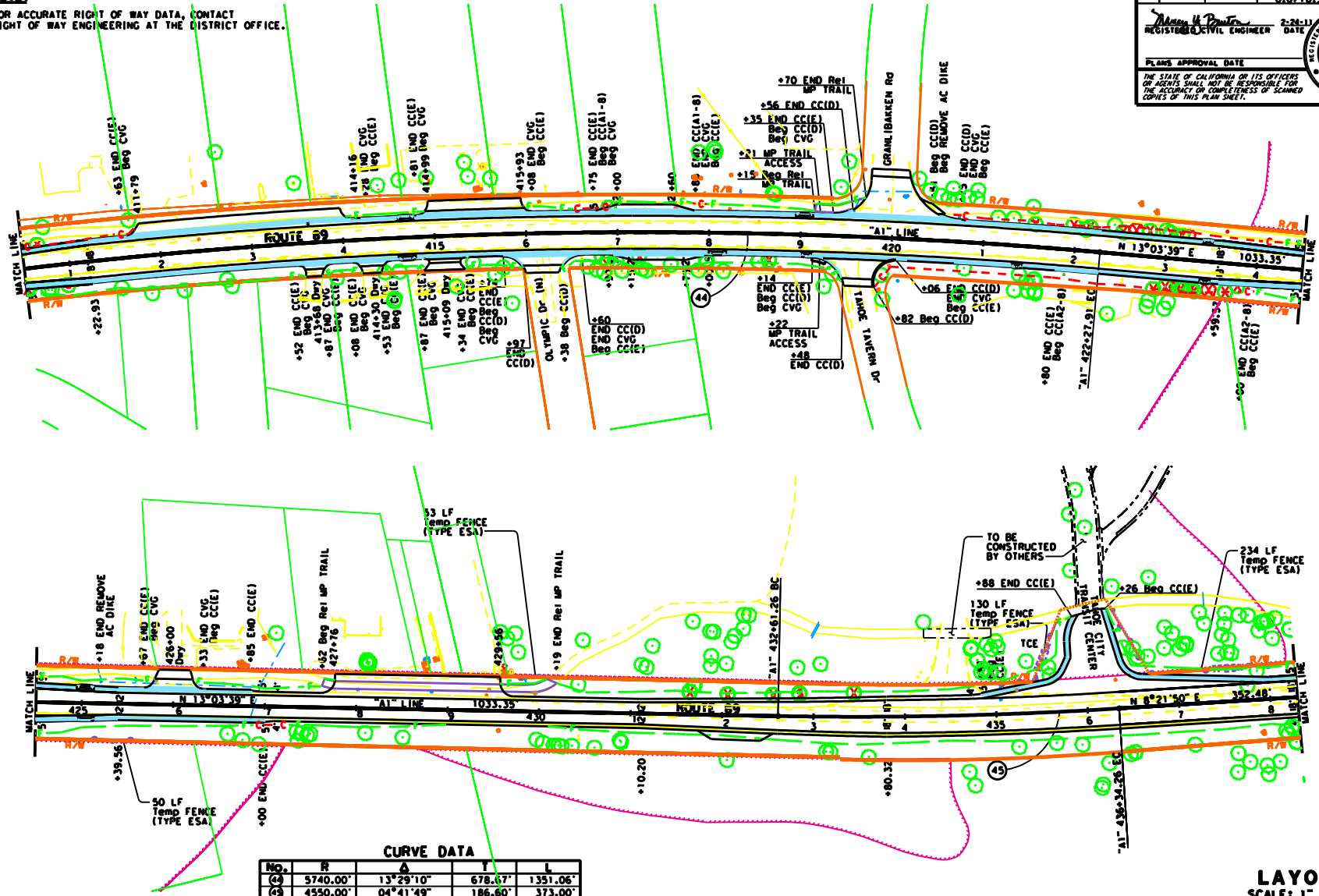
STATE OF CALIFORNIA - DEPARTMENT OF TRANSPORTATION
 NORTH REGION
 DIVISION OF ENGINEERING

FUNCTIONAL SUPERVISOR
 K. KEATON

DESIGNED BY
 N. BRUTON

CHECKED BY
 F. PLAMAS

NOTE:
 FOR ACCURATE RIGHT OF WAY DATA, CONTACT
 RIGHT OF WAY ENGINEERING AT THE DISTRICT OFFICE.



CURVE DATA

No.	R	Δ	T	L
(6)	5740.00'	13°29'10"	678.67'	1351.06'
(6)	4550.00'	04°41'49"	186.60'	373.00'

Dist:	COUNTY:	ROUTE:	POST MILE:	SHEET:	TOTAL:
03	ED, P10	89	21.27214	1	15
			TOTAL PROJECT:		
			0.0/18.5		

Manuel H. Pantoja
 REGISTERED CIVIL ENGINEER
 DATE: 2-28-11

PLANS APPROVAL DATE: _____
 THE STATE OF CALIFORNIA OR ITS OFFICERS OR AGENTS SHALL NOT BE RESPONSIBLE FOR THE ACCURACY OR COMPLETENESS OF SCANNED COPIES OF THIS PLAN SHEET.

M.H. BRUTON
 52890
 02-31-11
 CIVIL
 STATE OF CALIFORNIA

LAYOUT
 SCALE: 1" = 50'
L-18