

NOTE:
FOR ACCURATE RIGHT OF WAY DATA, CONTACT
RIGHT OF WAY ENGINEERING AT THE DISTRICT OFFICE.

Dist	COUNTY	ROUTE	POST MILE TOTAL PROJECT	SHEET NO.	TOTAL SHEETS
03	ED, PIG	89	21.27214 0.0/18.5		15

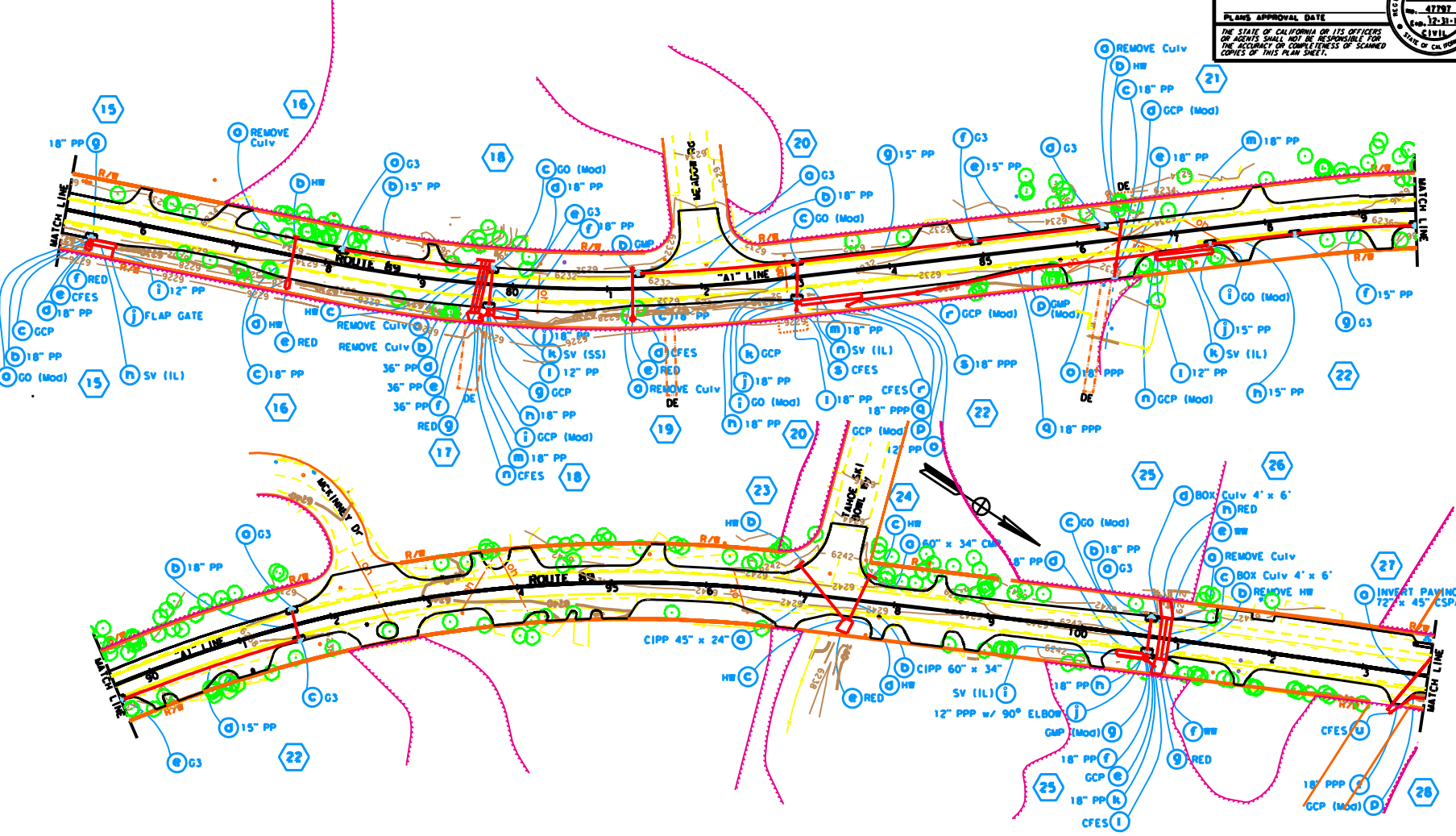
Thomas R. Rutledge 2-24-11
REGISTERED CIVIL ENGINEER DATE

PLANS APPROVAL DATE

THE STATE OF CALIFORNIA OR ITS OFFICERS OR AGENTS SHALL NOT BE RESPONSIBLE FOR THE ACCURACY OR COMPLETENESS OF SCANNED COPIES OF THIS PLAN SHEET.

REGISTERED PROFESSIONAL ENGINEER
T.R. RUTLEDGE
No. 47797
Exp. 12-31-11
CIVIL
STATE OF CALIFORNIA


REVISOR: V. LAO
DATE: [REDACTED]
DESIGNER: T. RUTLEDGE
CHECKED BY: [REDACTED]
FUNCTIONAL SUPERVISOR: K. KEATON
DIVISION OF ENGINEERING



DRAINAGE PLAN
SCALE: 1" = 50'

D-5

THIS PLAN ACCURATE FOR DRAINAGE WORK ONLY



BORDER LAST REVISED 7/2/2010

USERNAME => BUSER
DGN FILE => BREQ001

UNIT 0323

PROJECT NUMBER & PHASE

03000002971

NOTE:
 FOR ACCURATE RIGHT OF WAY DATA, CONTACT
 RIGHT OF WAY ENGINEERING AT THE DISTRICT OFFICE.

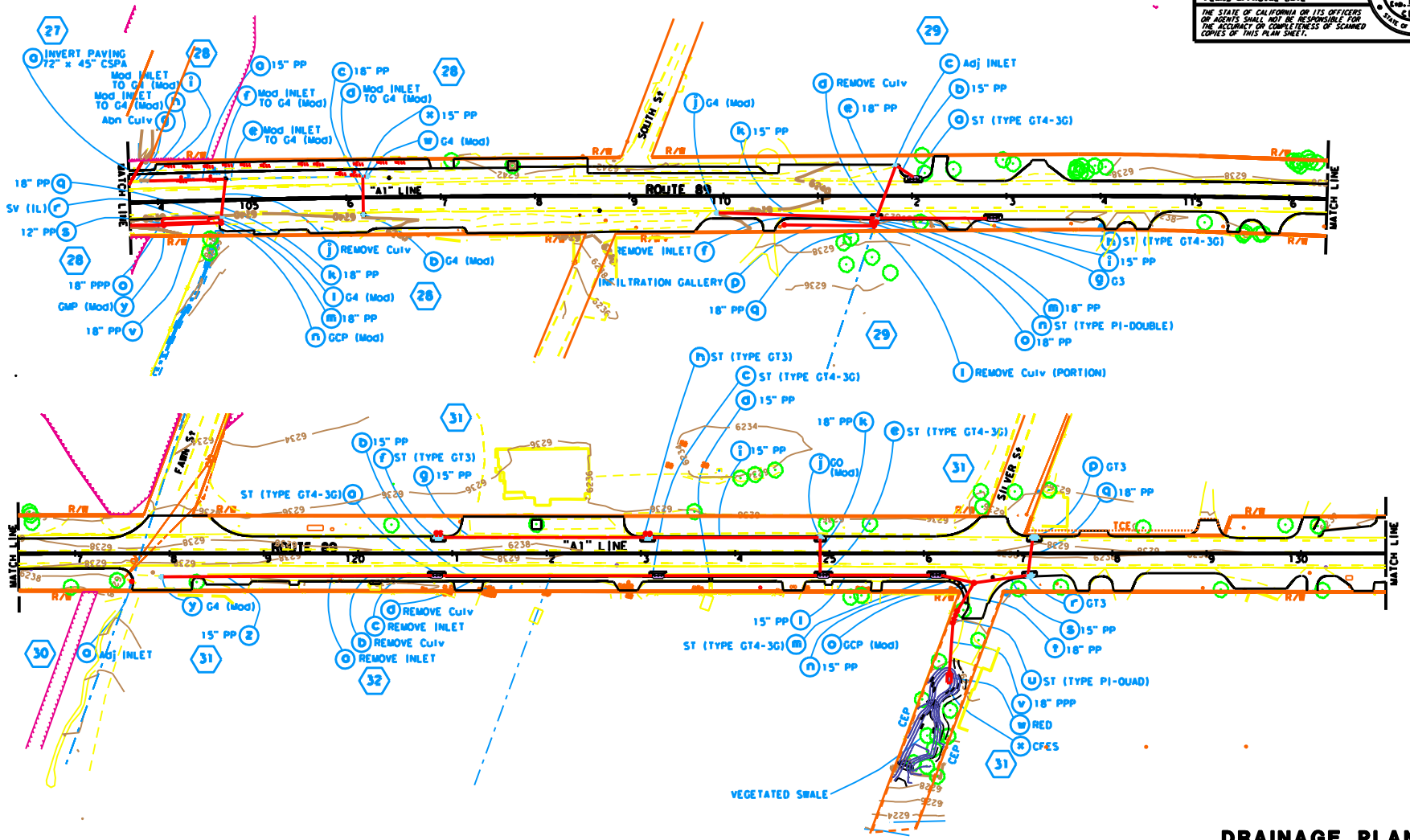
Dist	COUNTY	ROUTE	POST MILE TOTAL PROJECT	SHEET NO.	TOTAL SHEETS
03	ED, P10	89	21.27214 0.0/18.5		

Thomas R. Ruttsch
 REGISTERED CIVIL ENGINEER DATE 3-24-11

PLANS APPROVAL DATE

THE STATE OF CALIFORNIA OR ITS OFFICERS OR AGENTS SHALL NOT BE RESPONSIBLE FOR THE ACCURACY OR COMPLETENESS OF SCANNED COPIES OF THIS PLAN SHEET.

REGISTERED PROFESSIONAL ENGINEER
 L.S. RUTTSCH
 No. 47797
 Exp. 12-31-11
 CIVIL
 STATE OF CALIFORNIA



DRAINAGE PLAN
 SCALE: 1" = 50'

THIS PLAN ACCURATE FOR DRAINAGE WORK ONLY

D-6

REVISOR: V. LAO
 DATE: T. RUTTSCH
 CALCULATED BY: K. KEATON
 DESIGNED BY: K. KEATON
 FUNCTIONAL SUPERVISOR: K. KEATON
 NORTH REGION DIVISION OF ENGINEERING

PLOT NUMBER: DATE PLOTTED: 11/20/11
 DGN FILE: BREQEST