

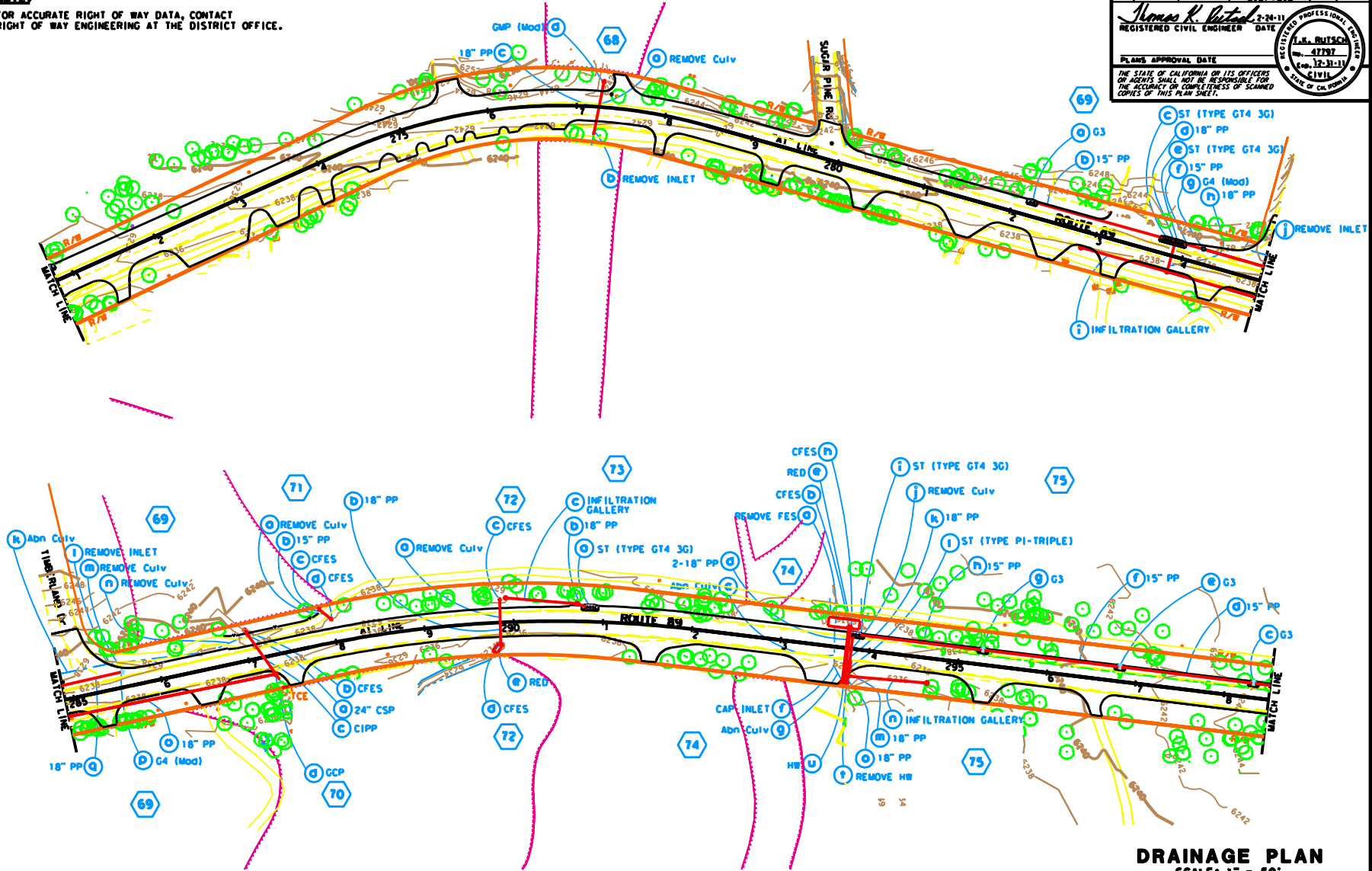
NOTE:
 FOR ACCURATE RIGHT OF WAY DATA, CONTACT
 RIGHT OF WAY ENGINEERING AT THE DISTRICT OFFICE.

DIST	COUNTY	ROUTE	POST MILE TOTAL PROJECT	SHEET NO.	TOTAL SHEETS
03	ED, PIG	89	21.27214 0.0/18.5		

Thomas R. Ruttsch 2-24-11
 REGISTERED CIVIL ENGINEER DATE

PLANS APPROVAL DATE
 THE STATE OF CALIFORNIA OR ITS OFFICERS OR AGENTS SHALL NOT BE RESPONSIBLE FOR THE ACCURACY OR COMPLETENESS OF SCANNED COPIES OF THIS PLAN SHEET.

REGISTERED PROFESSIONAL ENGINEER
 T. RUTTSCH
 No. 47797
 Exp. 12-31-11
 CIVIL
 STATE OF CALIFORNIA



DRAINAGE PLAN
 SCALE: 1" = 50'

D-13

THIS PLAN ACCURATE FOR DRAINAGE WORK ONLY

REVISIONS: DATE PLOTTED: 11/20/11 TIME PLOTTED: 11:59 AM
 03-00-00 THE PLOTTED IS AT THE

BORDER LAST REVISED 7/2/2010	USERNAME => RUSER DGN FILE => BREQEST	RELATIVE BORDER SCALE 15 IN INCHES	0 1 2 3	UNIT 0323	PROJECT NUMBER & PHASE	0300002971
------------------------------	--	------------------------------------	---------	-----------	------------------------	------------

NOTE:
FOR ACCURATE RIGHT OF WAY DATA, CONTACT
RIGHT OF WAY ENGINEERING AT THE DISTRICT OFFICE.

Dist	COUNTY	ROUTE	POST MILE TOTAL PROJECT	SHEET NO.	TOTAL SHEETS
03	ED, PIG	89	21.27214 0.0/18.5		

Thomas R. Ruttsch
REGISTERED CIVIL ENGINEER DATE 2-24-11

PLANS APPROVAL DATE

THE STATE OF CALIFORNIA OR ITS OFFICERS OR AGENTS SHALL NOT BE RESPONSIBLE FOR THE ACCURACY OR COMPLETENESS OF SCANNED COPIES OF THIS PLAN SHEET.

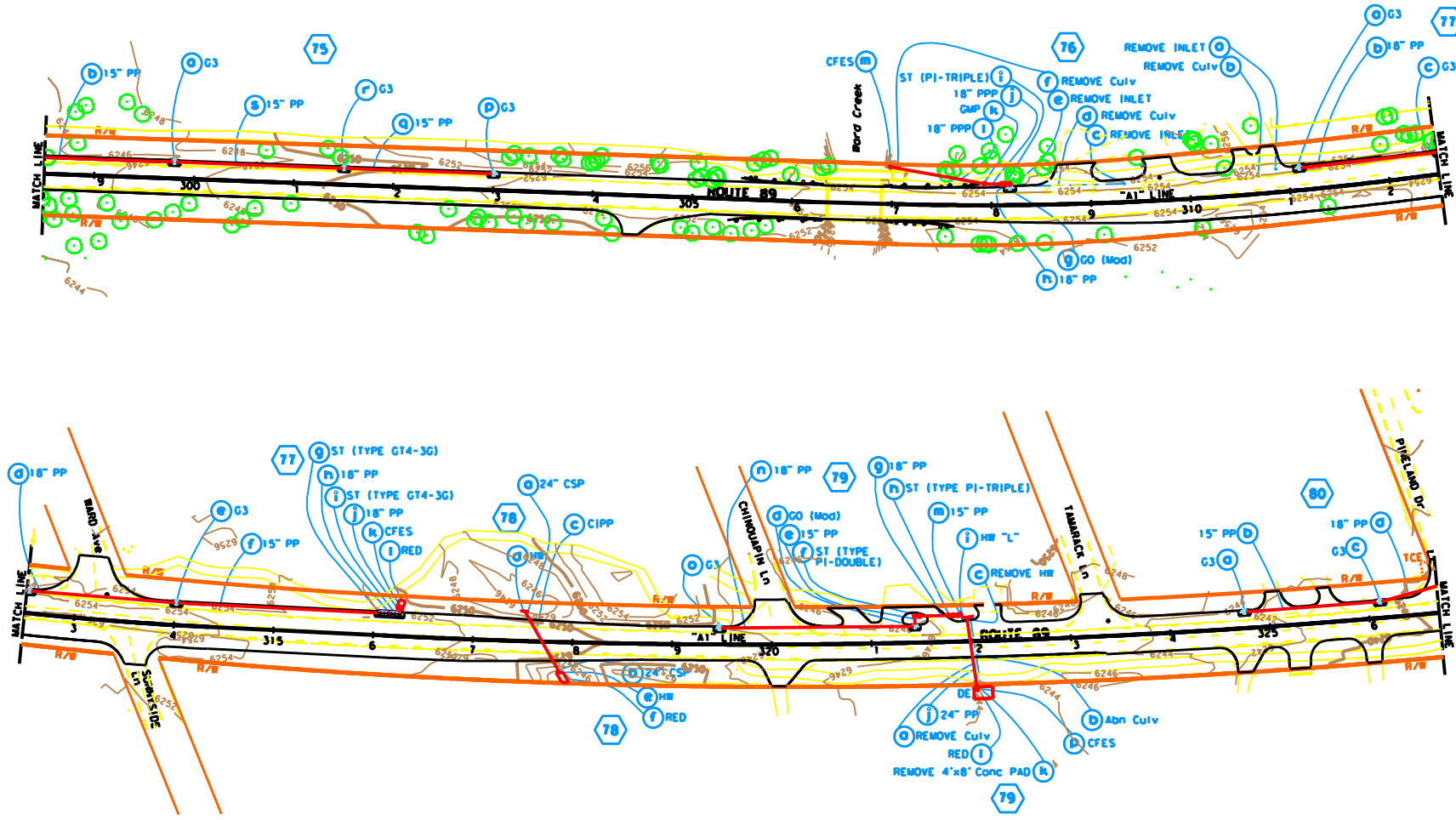
REGISTERED PROFESSIONAL ENGINEER
L.S. RUTTSCH
No. 47797
Exp. 12-31-11
CIVIL
STATE OF CALIFORNIA

REVISOR: V. LAO
DATE: T. RUTSCH

CALCULATED BY: K. KEATON
DESIGNED BY: T. RUTSCH

FUNCTIONAL SUPERVISOR: K. KEATON


STATE OF CALIFORNIA - DEPARTMENT OF TRANSPORTATION
NORTH REGION
DIVISION OF ENGINEERING



DRAINAGE PLAN
SCALE: 1" = 50'

D-14

THIS PLAN ACCURATE FOR DRAINAGE WORK ONLY



BORDER LAST REVISED 7/2/2010	USERNAME => BUSER DGN FILE => BREQUEST	UNIT 0323	PROJECT NUMBER & PHASE	0300002971
------------------------------	---	-----------	------------------------	------------

PLOT NUMBER: 0300002971 DATE PLOTTED: 11/24/2011 TIME PLOTTED: 11:59 AM

NOTE:
FOR ACCURATE RIGHT OF WAY DATA, CONTACT
RIGHT OF WAY ENGINEERING AT THE DISTRICT OFFICE.

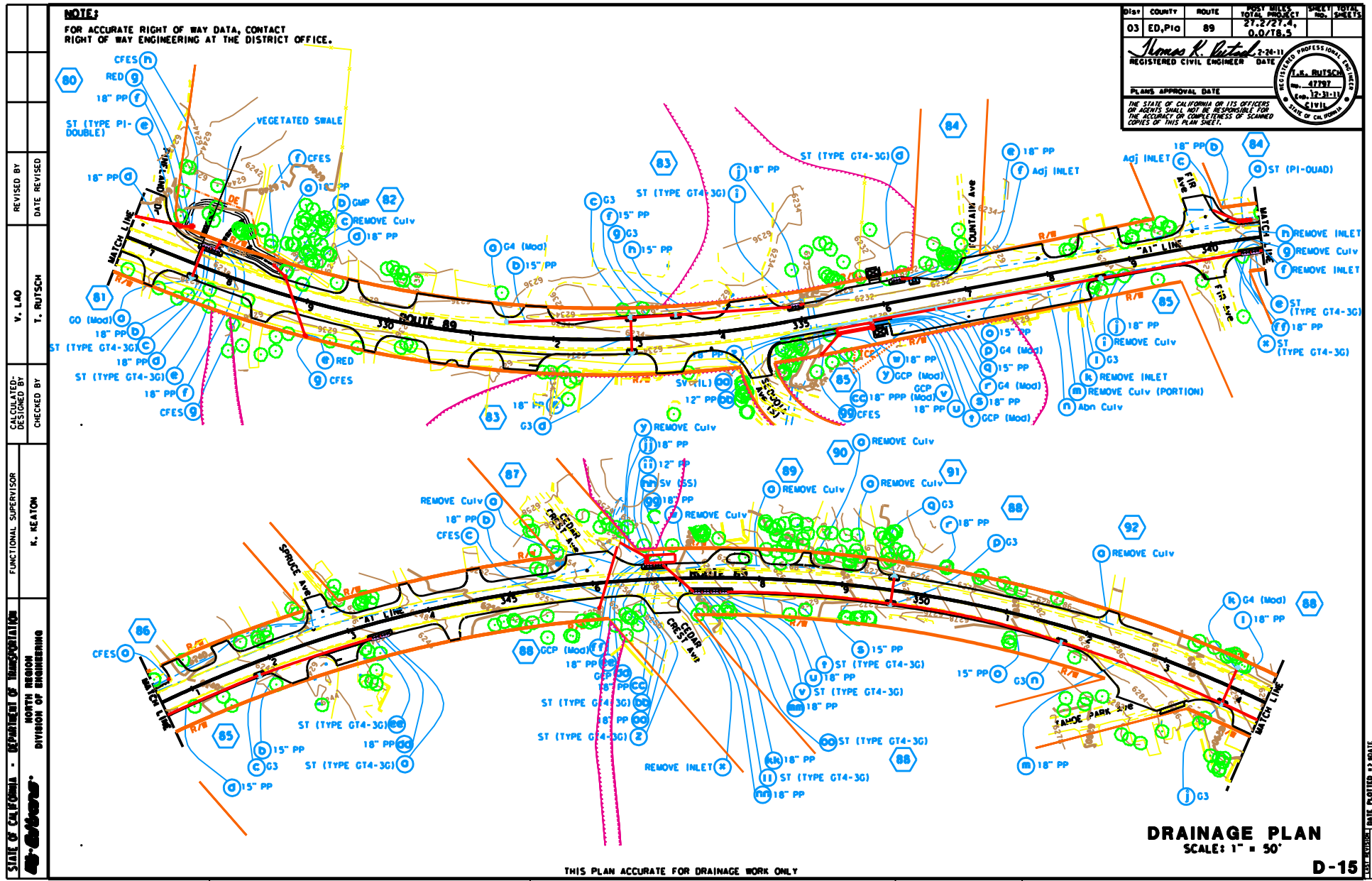
Dist	COUNTY	ROUTE	POST MILE	SHEET	TOTAL
03	ED, PIG	89	21.27214	15	175
			TOTAL PROJECT		
			0.0/18.5		

Thomas R. Ruttsch 2-24-11
REGISTERED CIVIL ENGINEER DATE

PLANS APPROVAL DATE

THE STATE OF CALIFORNIA OR ITS OFFICERS
OR AGENTS SHALL NOT BE RESPONSIBLE FOR
THE ACCURACY OR COMPLETENESS OF SCANNED
COPIES OF THIS PLAN SHEET.

REGISTERED PROFESSIONAL ENGINEER
L.S. RUTTSCH
No. 47797
Exp. 12-31-11
CIVIL
STATE OF CALIFORNIA



DRAINAGE PLAN
SCALE: 1" = 50'

D-15

THIS PLAN ACCURATE FOR DRAINAGE WORK ONLY

BORDER LAST REVISED 7/2/2010	USERNAME => BUSER DGN FILE => BREQEST	RELATIVE BORDER SCALE 15 IN INCHES	0 1 2 3	UNIT 0323	PROJECT NUMBER & PHASE	0300002971
------------------------------	--	---------------------------------------	---------	-----------	------------------------	------------

REVISOR: V. LAO
DATE: T. RUTSCH
CALCULATED BY: K. KEATON
DESIGNED BY: K. KEATON
FUNCTIONAL SUPERVISOR: K. KEATON
NORTH REGION
DIVISION OF ENGINEERING