

NOTES:

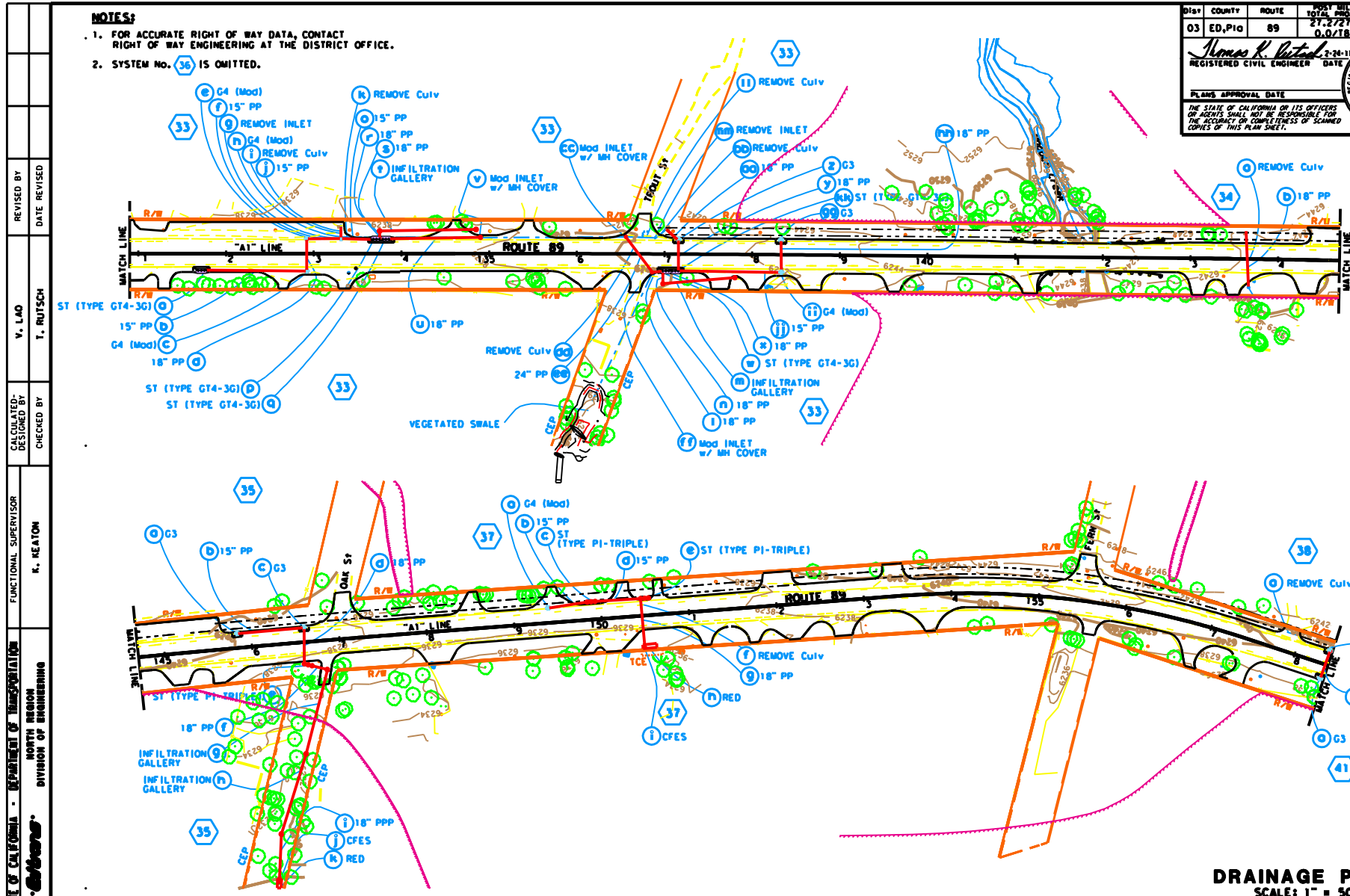
1. FOR ACCURATE RIGHT OF WAY DATA, CONTACT RIGHT OF WAY ENGINEERING AT THE DISTRICT OFFICE.
2. SYSTEM NO. 36 IS OMITTED.

Dist	COUNTY	ROUTE	POST MILE TOTAL PROJECT	SHEET NO.	TOTAL SHEETS
03	ED, P10	89	21.2721.4 0.0/18.5		

Thomas R. Ruttsch 2-24-11
 REGISTERED CIVIL ENGINEER DATE

PLANS APPROVAL DATE
 THE STATE OF CALIFORNIA OR ITS OFFICERS OR AGENTS SHALL NOT BE RESPONSIBLE FOR THE ACCURACY OR COMPLETENESS OF SCANNED COPIES OF THIS PLAN SHEET.

L.A.S. RUTTSCH
 No. 41791
 Exp. 12-31-11
 CIVIL
 STATE OF CALIFORNIA



DRAINAGE PLAN
SCALE: 1" = 50'

THIS PLAN ACCURATE FOR DRAINAGE WORK ONLY

D-7

BORDER LAST REVISED 7/2/2010	USERNAME => BUSER DGN FILE => BREQ001	RELATIVE BORDER SCALE 15 IN INCHES	0 1 2 3	UNIT 0323	PROJECT NUMBER & PHASE	0300002971
------------------------------	--	---------------------------------------	---------	-----------	------------------------	------------

DATE PLOTTED 11:55 AM
 DATE PLOTTED 04/20/11

NOTES:

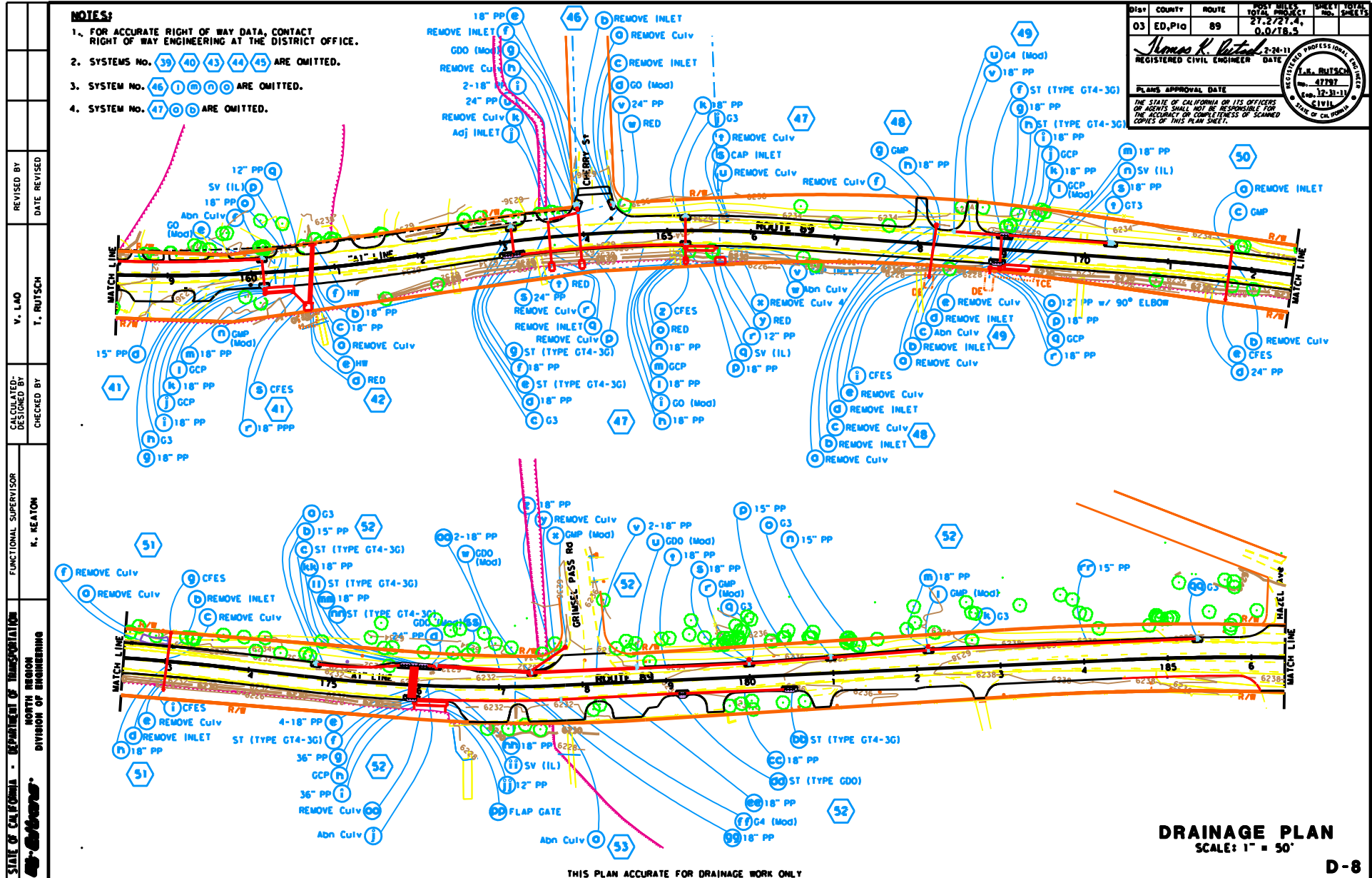
1. FOR ACCURATE RIGHT OF WAY DATA, CONTACT RIGHT OF WAY ENGINEERING AT THE DISTRICT OFFICE.
2. SYSTEMS No. 39 40 43 44 45 ARE OMITTED.
3. SYSTEM No. 46 47 48 49 ARE OMITTED.
4. SYSTEM No. 47 48 49 ARE OMITTED.

Dist	COUNTY	ROUTE	POST MILE TOTAL PROJECT	SHEET NO.	TOTAL SHEETS
03	ED, PIG	89	21.27214 0.0/18.5		

Thomas R. Ruttsch 2-24-11
 REGISTERED CIVIL ENGINEER DATE

PLANS APPROVAL DATE
 THE STATE OF CALIFORNIA OR ITS OFFICERS OR AGENTS SHALL NOT BE RESPONSIBLE FOR THE ACCURACY OR COMPLETENESS OF SCANNED COPIES OF THIS PLAN SHEET.

REGISTERED PROFESSIONAL ENGINEER
 L.A.S. RUTTSCH
 No. 47791
 Exp. 12-31-11
 CIVIL
 STATE OF CALIFORNIA



DRAINAGE PLAN
SCALE: 1" = 50'

D-8

THIS PLAN ACCURATE FOR DRAINAGE WORK ONLY

BORDER LAST REVISED 7/2/2010	USERNAME ==> BUSER DGN FILE ==> BREQ05T	RELATIVE BORDER SCALE 15 IN INCHES	0 1 2 3	UNIT 0323	PROJECT NUMBER & PHASE	03000002971
------------------------------	--	---------------------------------------	---------	-----------	------------------------	-------------

PLOT NUMBER 1 DATE PLOTTED 11/20/11
 DGN FILE 0300000297

NOTE:
FOR ACCURATE RIGHT OF WAY DATA, CONTACT
RIGHT OF WAY ENGINEERING AT THE DISTRICT OFFICE.

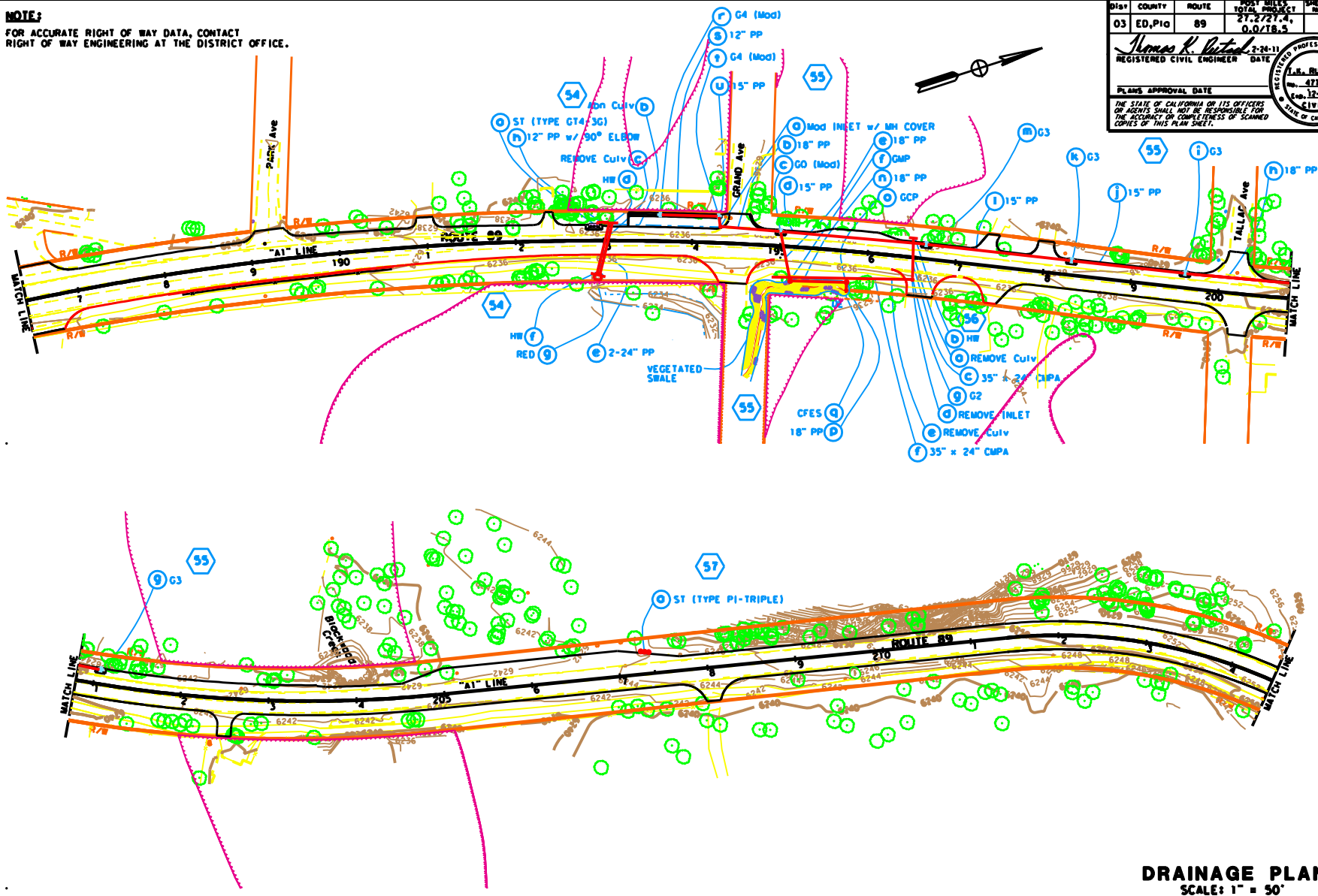
Dist:	COUNTY:	ROUTE:	POST MILE:	SHEET:	TOTAL:
03	ED, P10	89	21.27214	18	115
			TOTAL PROJECT:		
			0.0/18.5		

Thomas R. Ruttsch 2-24-11
REGISTERED CIVIL ENGINEER DATE

PLANS APPROVAL DATE

THE STATE OF CALIFORNIA ON ITS OFFICERS
OR AGENTS SHALL NOT BE RESPONSIBLE FOR
THE ACCURACY OR COMPLETENESS OF SCANNED
COPIES OF THIS PLAN SHEET.

REGISTERED PROFESSIONAL SEAL
T.R. RUTTSCH
No. 41797
12-31-11
CIVIL
STATE OF CALIFORNIA



DRAINAGE PLAN
SCALE: 1" = 50'

THIS PLAN ACCURATE FOR DRAINAGE WORK ONLY

D-9

STATE OF CALIFORNIA - DEPARTMENT OF TRANSPORTATION
NORTH REGION
DIVISION OF ENGINEERING

FUNCTIONAL SUPERVISOR
K. KEATON

CALCULATED BY
DESIGNED BY
CHECKED BY

REVISED BY
DATE REVISED

BORDER LAST REVISED 7/2/2010

USERNAME ==> BUSER
DGN FILE ==> BREQ001

RELATIVE BORDER SCALE
15 IN INCHES



UNIT 0323

PROJECT NUMBER & PHASE

03000002971

TEXT HEIGHTS DATE PLOTTED 11:56 AM
00-00-00 THE PLOTTED 11:56 AM