

NOTE:
 FOR ACCURATE RIGHT OF WAY DATA, CONTACT
 RIGHT OF WAY ENGINEERING AT THE DISTRICT OFFICE.

Dist:	COUNTY:	ROUTE:	POST MILE:	SHEET:	TOTAL:
03	ED, PIG	89	21.27214	15	15
			TOTAL PROJECT:		
			0.0/18.5		

Thomas R. Rutledge 2-24-11
 REGISTERED CIVIL ENGINEER DATE

PLANS APPROVAL DATE

THE STATE OF CALIFORNIA OR ITS OFFICERS OR AGENTS SHALL NOT BE RESPONSIBLE FOR THE ACCURACY OR COMPLETENESS OF SCANNED COPIES OF THIS PLAN SHEET.

REGISTERED PROFESSIONAL ENGINEER
 L.A.S. RUTSCH
 No. 41791
 Exp. 12-31-11
 CIVIL
 STATE OF CALIFORNIA

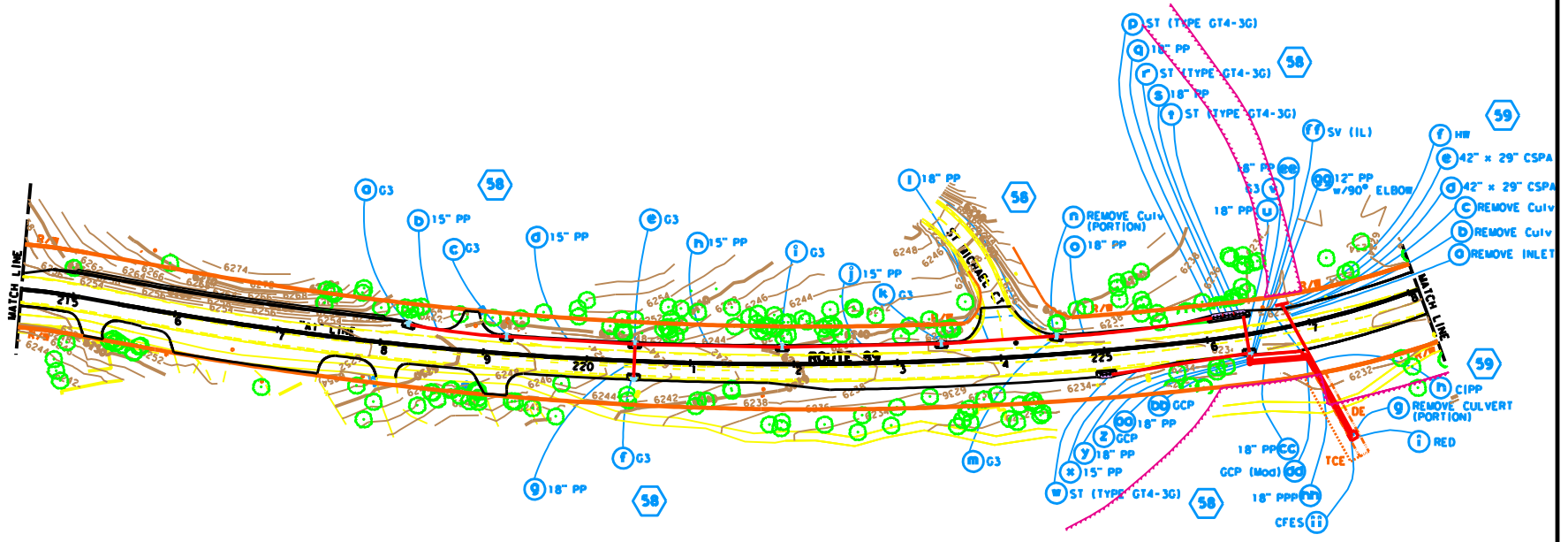
FUNCTIONAL SUPERVISOR
 K. KEATON

CALCULATED/DESIGNED BY
 V. LAO

CHECKED BY
 T. RUTSCH

REVISOR BY
 DATE REVISOR

STATE OF CALIFORNIA - DEPARTMENT OF TRANSPORTATION
 NORTH REGION
 DIVISION OF ENGINEERING



DRAINAGE PLAN
 SCALE: 1" = 50'
 D-10

THIS PLAN ACCURATE FOR DRAINAGE WORK ONLY

BORDER LAST REVISED 7/2/2010	USER NAME => USER DGN FILE => BREQ0001	RELATIVE BORDER SCALE 15 IN INCHES	0 1 2 3	UNIT 0323	PROJECT NUMBER & PHASE	03000002971
------------------------------	---	---------------------------------------	---------	-----------	------------------------	-------------

DATE PLOTTED => DATE
 TIME PLOTTED => TIME

NOTE:
 FOR ACCURATE RIGHT OF WAY DATA, CONTACT
 RIGHT OF WAY ENGINEERING AT THE DISTRICT OFFICE.

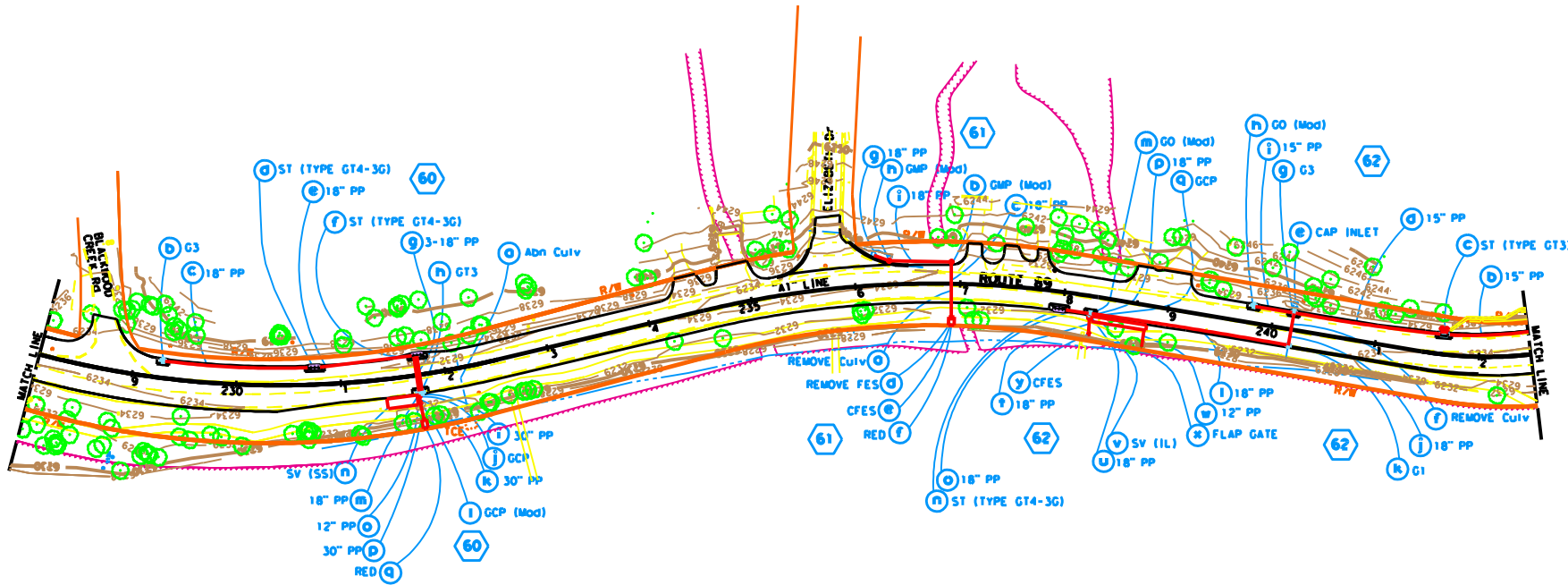
Dist	COUNTY	ROUTE	POST MILE TOTAL PROJECT	SHEET NO.	TOTAL SHEETS
03	ED, P10	89	21.27214	0.0/18.5	

Thomas R. Ruttsch 2-24-11
 REGISTERED CIVIL ENGINEER DATE

PLANS APPROVAL DATE
 THE STATE OF CALIFORNIA OR ITS OFFICERS OR AGENTS SHALL NOT BE RESPONSIBLE FOR THE ACCURACY OR COMPLETENESS OF SCANNED COPIES OF THIS PLAN SHEET.

REGISTERED PROFESSIONAL SEAL
 T.R. RUTTSCH
 No. 41791
 Exp. 12-31-11
 CIVIL
 STATE OF CALIFORNIA


FUNCTIONAL SUPERVISOR: K. KEATON
 CALCULATED/DESIGNED BY: V. LAO
 CHECKED BY: T. RUTTSCH
 REVISOR: V. LAO
 DATE REVISOR: T. RUTTSCH



DRAINAGE PLAN
 SCALE: 1" = 50'

D-11

THIS PLAN ACCURATE FOR DRAINAGE WORK ONLY



BORDER LAST REVISED 7/2/2010	USERNAME => BUSER DGN FILE => BREQUEST	UNIT 0323	PROJECT NUMBER & PHASE	03000002911
------------------------------	---	-----------	------------------------	-------------

DATE PLOTTED: 03/24/11 11:57:57 AM
 PLOT NUMBER: 0300000297

NOTE:
FOR ACCURATE RIGHT OF WAY DATA, CONTACT
RIGHT OF WAY ENGINEERING AT THE DISTRICT OFFICE.

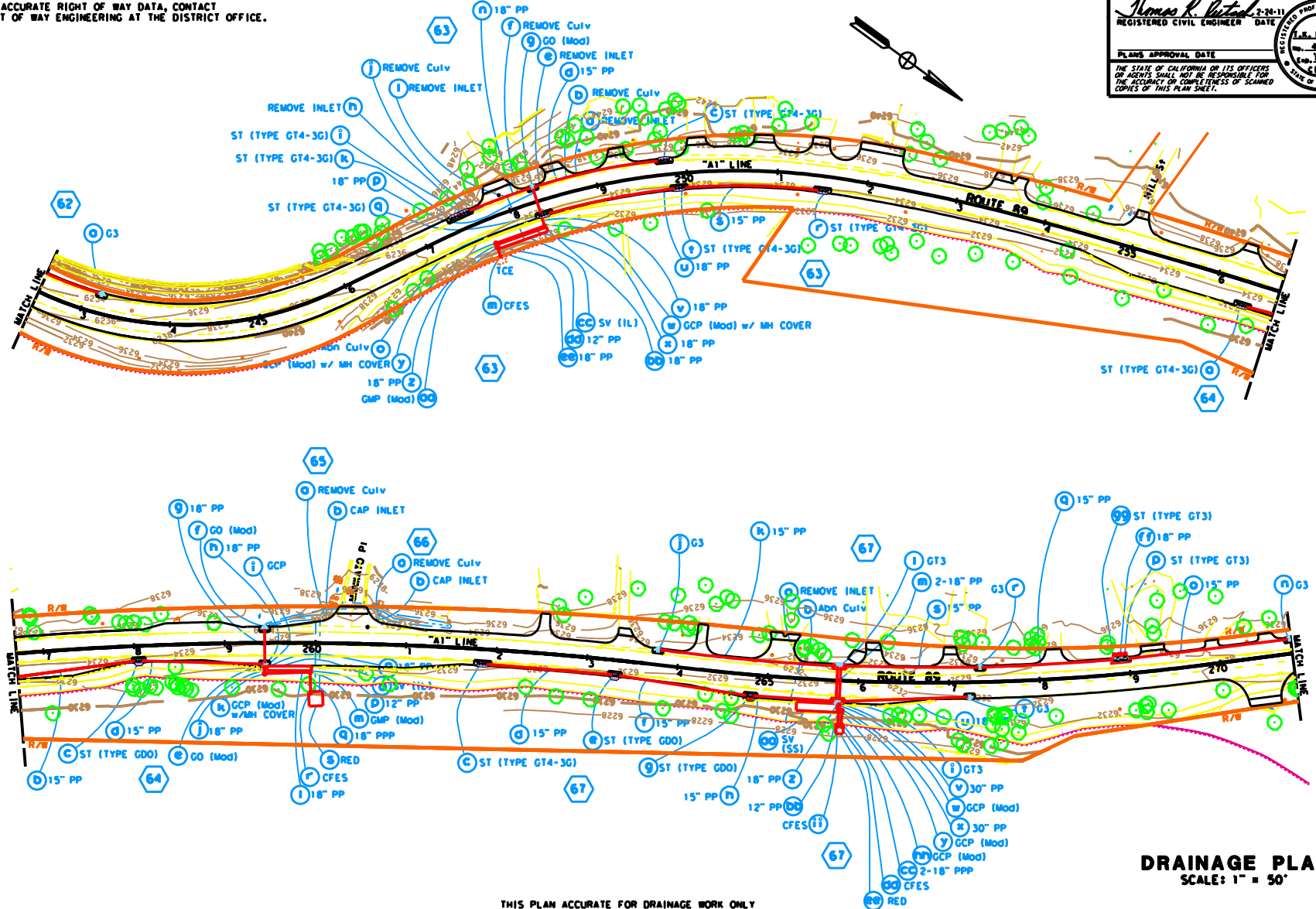
Dist	COUNTY	ROUTE	POST MILE	SHEET NO.	TOTAL SHEETS
03	ED, PIG	89	21.27214	0.0/18.5	

Thomas R. Ruttsch 2-24-11
REGISTERED CIVIL ENGINEER DATE

PLANS APPROVAL DATE

THE STATE OF CALIFORNIA OR ITS OFFICERS OR AGENTS SHALL NOT BE RESPONSIBLE FOR THE ACCURACY OR COMPLETENESS OF SCANNED COPIES OF THIS PLAN SHEET.

REGISTERED PROFESSIONAL ENGINEER
L.S. RUTTSCH
No. 47797
Exp. 12-31-11
CIVIL
STATE OF CALIFORNIA



DRAINAGE PLAN
SCALE: 1" = 50'

D-12

THIS PLAN ACCURATE FOR DRAINAGE WORK ONLY

REVISOR: V. LAO
DATE: T. RUTSCH
CALCULATED BY: K. KEATON
DESIGNED BY: T. RUTSCH
FUNCTIONAL SUPERVISOR: K. KEATON
NORTH REGION
DIVISION OF ENGINEERING

BORDER LAST REVISED 7/2/2010

USERNAME => BUSER
DGN FILE => BREQ021

RELATIVE BORDER SCALE
15 IN INCHES



UNIT 0323

PROJECT NUMBER & PHASE

0300002971

PLOT NUMBER: 0300002971 DATE PLOTTED: 04/20/2011 11:58:34 AM